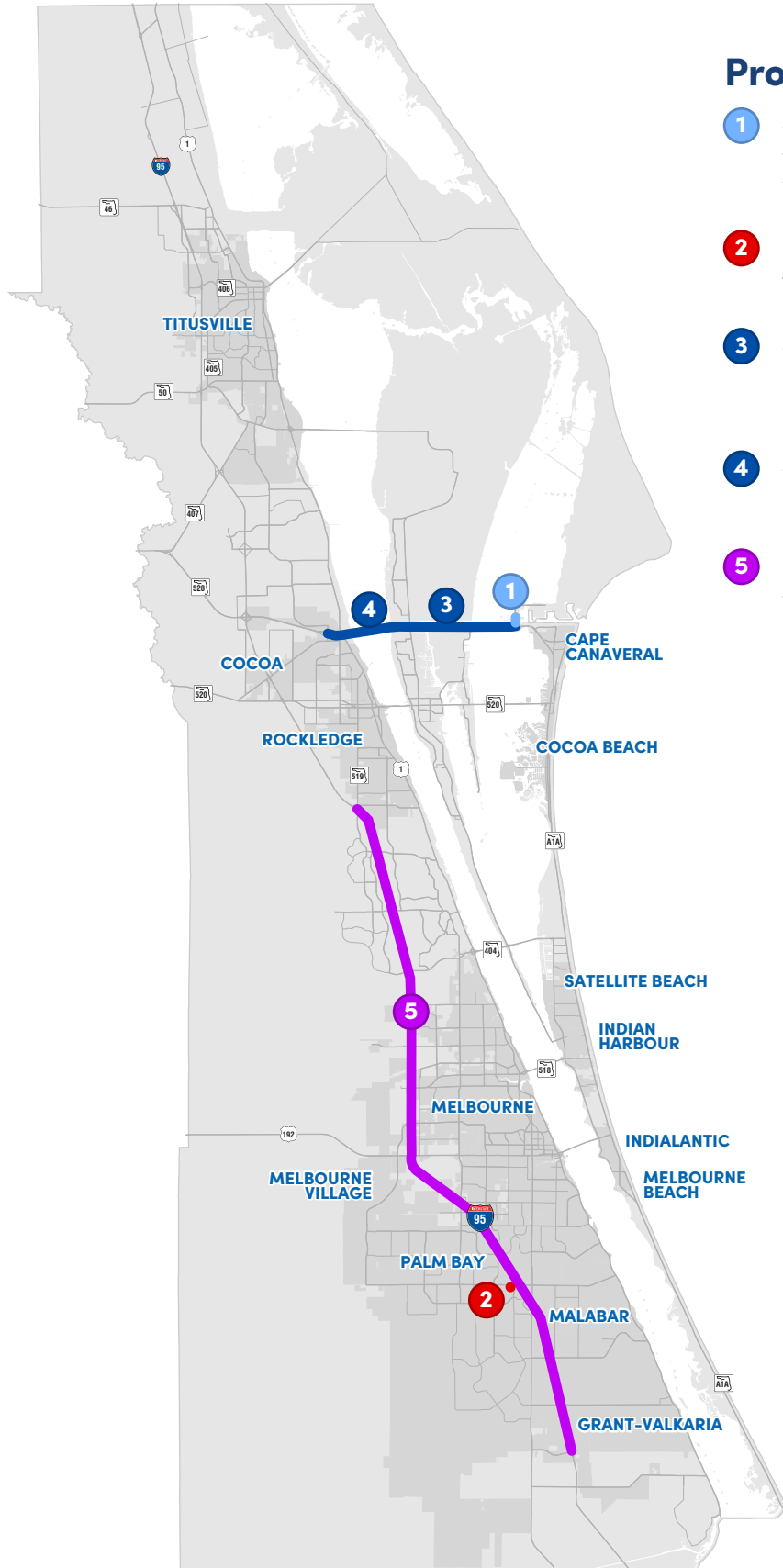




# FY 2027 STRATEGIC INTERMODAL SYSTEM (SIS) PROJECTS



## Project Ranking FY 28-32

- 1 SR 401 Bridge (444787-1)**  
SR 401 Interchange to Cape Canaveral Air Force Station
- 2 I-95 Interchange at Malabar Road**  
*Safety / Operational Improvements*
- 3 SR 528 (407402-4)**  
E. of SR 3 to SR 401/Port Canaveral Interchange  
*Widening*
- 4 SR 528 (407402-3)**  
E. of Industry Rd. to E. of SR 3  
*Widening*
- 5 I-95 (453587-1)**  
St. Johns Heritage Pkwy. to SR 519 (Fiske Blvd.)  
*Widening*

April 2026

### Funded Project Phases

- Unfunded
- Planning
- PD&E
- Design
- Right of Way
- Construction





### Project Ranking FY 28-32

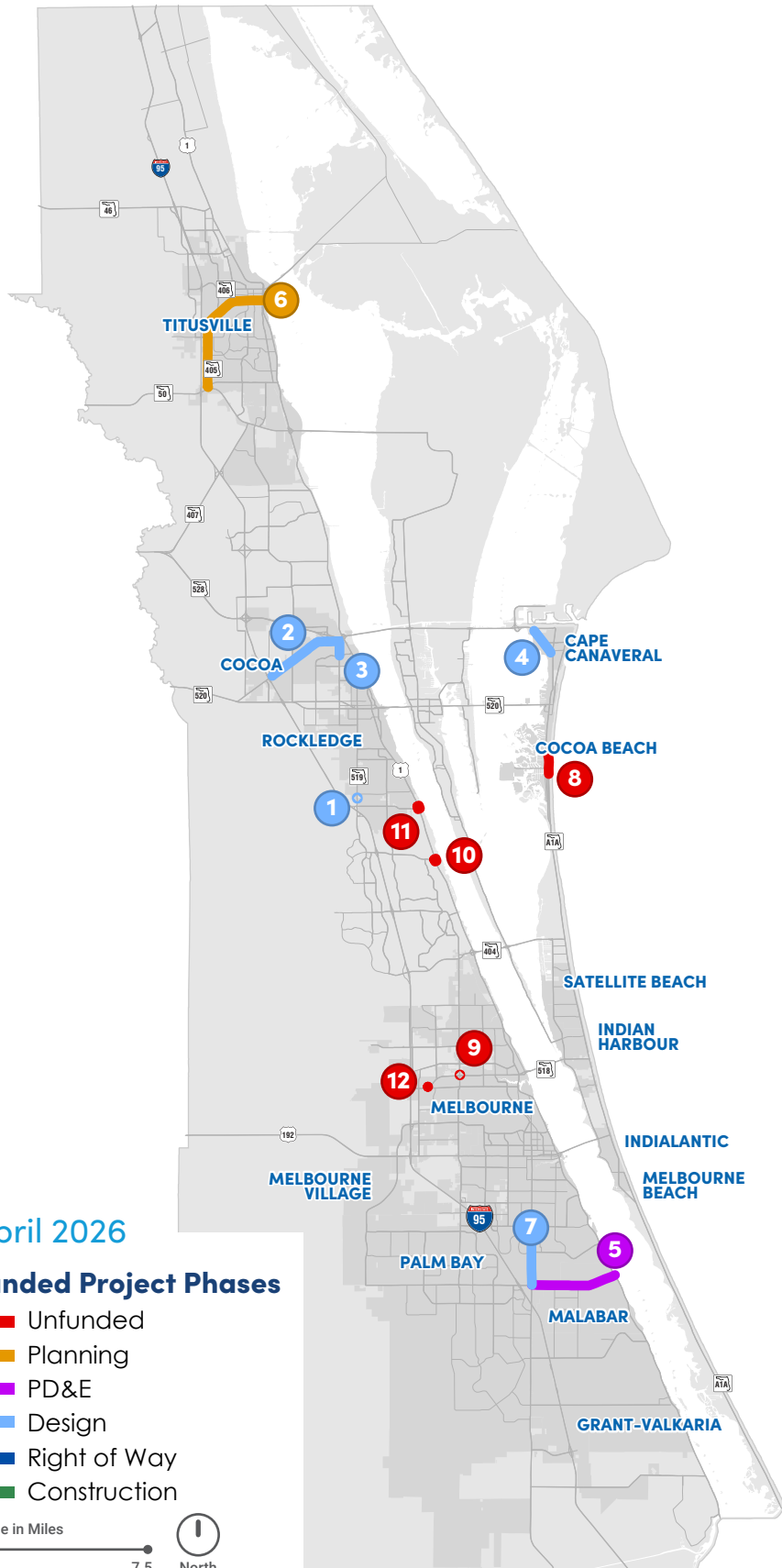
- 1 SR 519 (Fiske Boulevard) at Roy Wall Boulevard (446600-1)**  
*Intersection Improvements*
- 2 SR 524 (437983-1)**  
*S. Friday Rd. to Industry Rd. Widening*
- 3 SR 501 (Clearlake Road) (433605-1)**  
*Michigan Ave. to Industry Rd. Widening*
- 4 SR A1A (430202-8)**  
*Long Point Rd. to George King Blvd. Curb & Gutter / Median*
- 5 SR 514 (Malabar Road) (430136-1)**  
*SR 507 (Babcock St.) to US 1 Widening*
- 6 SR 405 (South Street) (447699-1)**  
*SR 50 to US 1 Widening*
- 7 SR 507 (Babcock Street) (237650-6)**  
*SR 514 (Malabar Rd.) to Palm Bay Rd. Widening*
- 8 SR A1A NB (441445-1)**  
*2nd St. to Sunflower St. Curb & Gutter*
- 9 SR 518 (Eau Gallie Boulevard) at Wickham Road (443734-1)**  
*Intersection Improvement*
- 10 US 1 at Viera Boulevard (433604-1)**  
*Intersection Improvement*
- 11 US 1 at Barnes Boulevard (433604-1)**  
*Intersection Improvement*
- 12 SR 518 (Eau Gallie Boulevard) at SR 5054 (Sarno Road)**  
*Intersection Improvement*

April 2026

#### Funded Project Phases

- Unfunded
- Planning
- PD&E
- Design
- Right of Way
- Construction

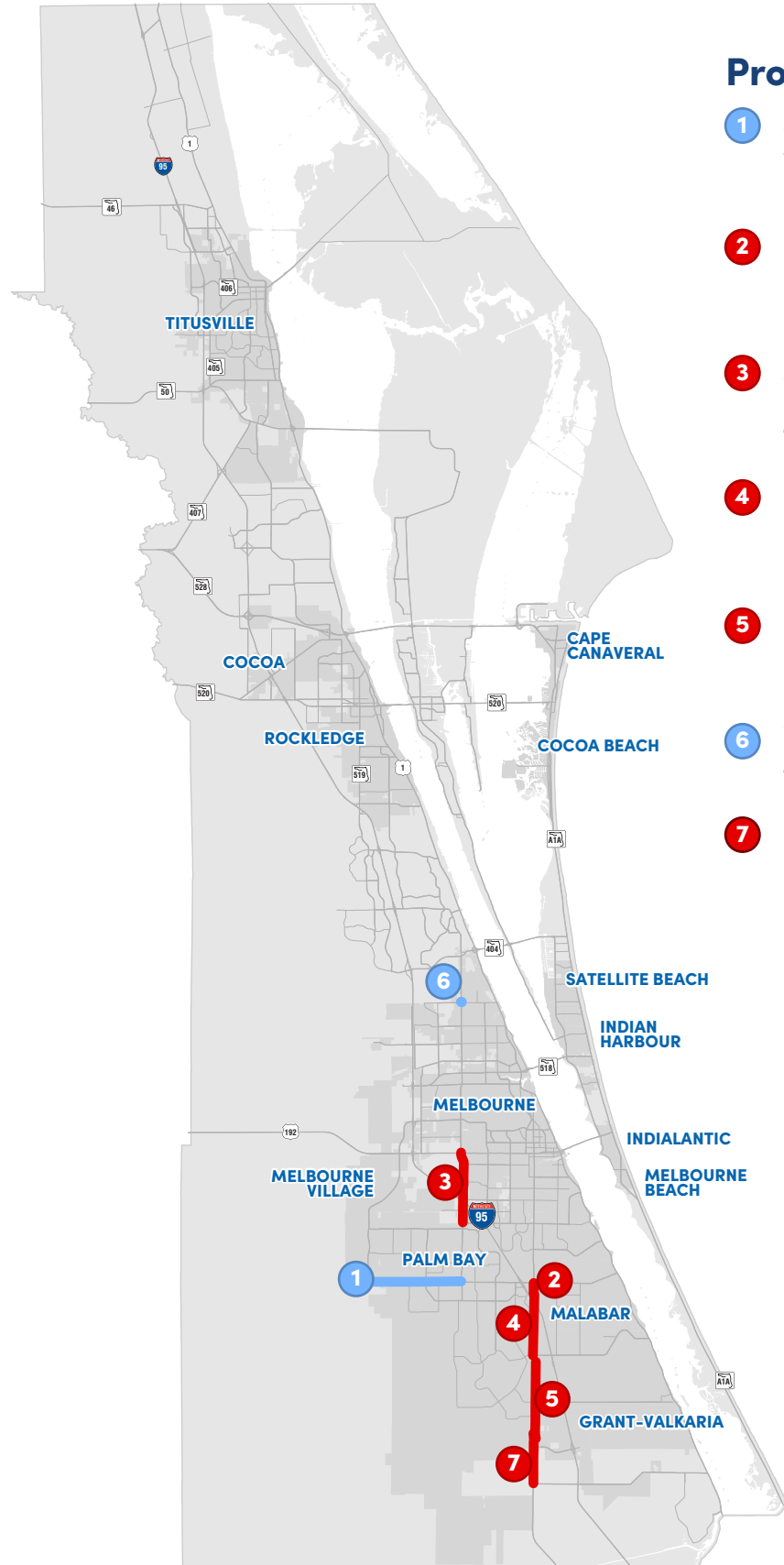
Scale in Miles





### Project Ranking FY 28-32

- 1 Malabar Road (437210-1)**  
St. Johns Heritage Pkwy. to Minton Rd.  
*Widening*
- 2 Babcock Street (437204-1)**  
Convair St. SE to Malabar Rd.  
*Widening*
- 3 Minton Road**  
Palm Bay Rd. to US 192  
*Intersection Improvements*
- 4 Babcock Street (437204-1)**  
Valkaria Rd. to Convair St. SE  
*Widening*
- 5 Babcock Street (437204-1)**  
Mara Loma Blvd. SE to Valkaria Rd.  
*Widening*
- 6 Wickham Rd. at Post Rd. (431923-1)**  
*Intersection Improvement*
- 7 Babcock Street (437204-1)**  
Micco Rd./Deer Run Rd. to Mara Loma Blvd. SE  
*Widening*

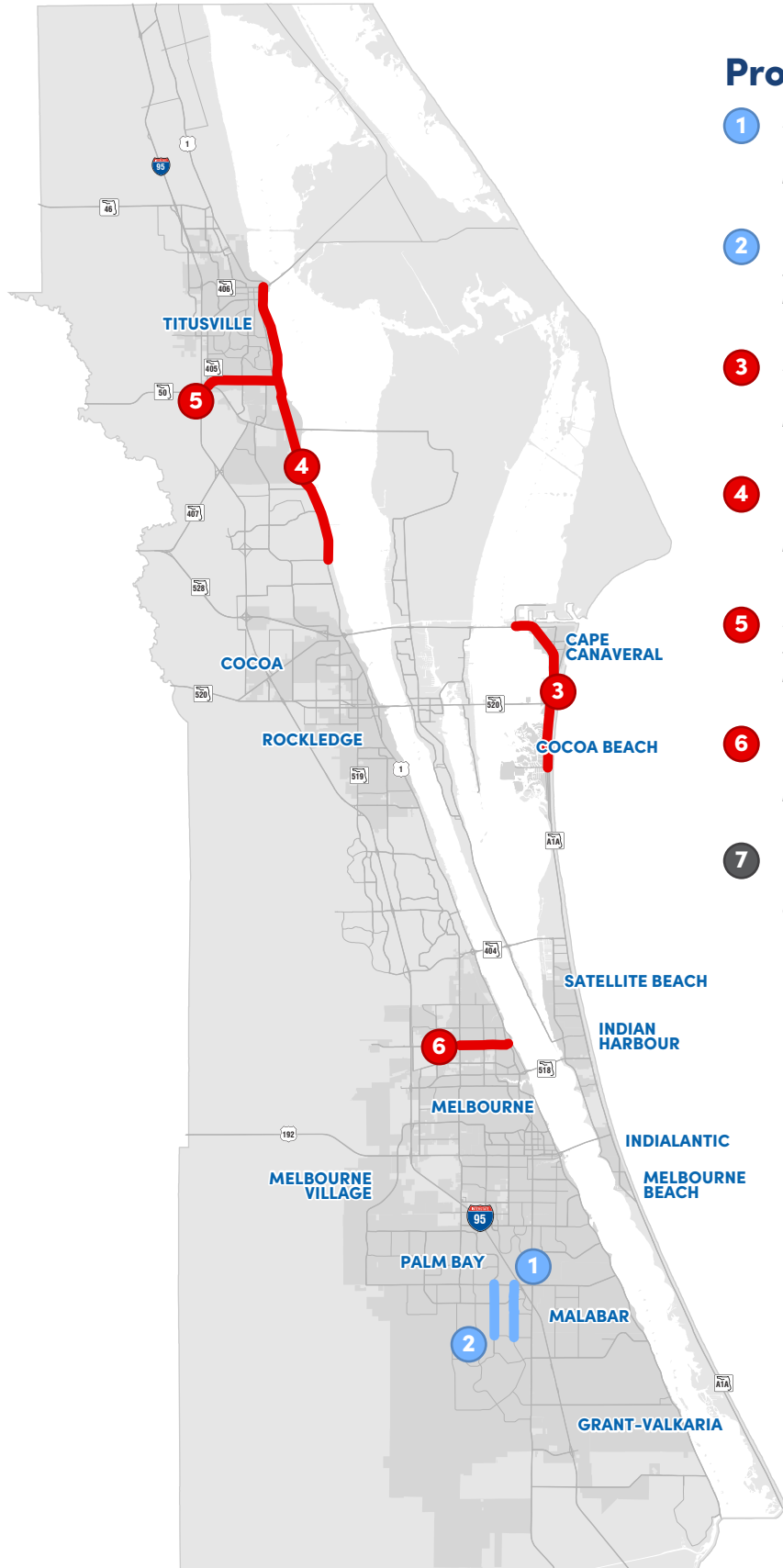


April 2026

#### Funded Project Phases

- █ Unfunded
- █ Planning
- █ PD&E
- █ Design
- █ Right of Way
- █ Construction





### Project Ranking FY 28-32

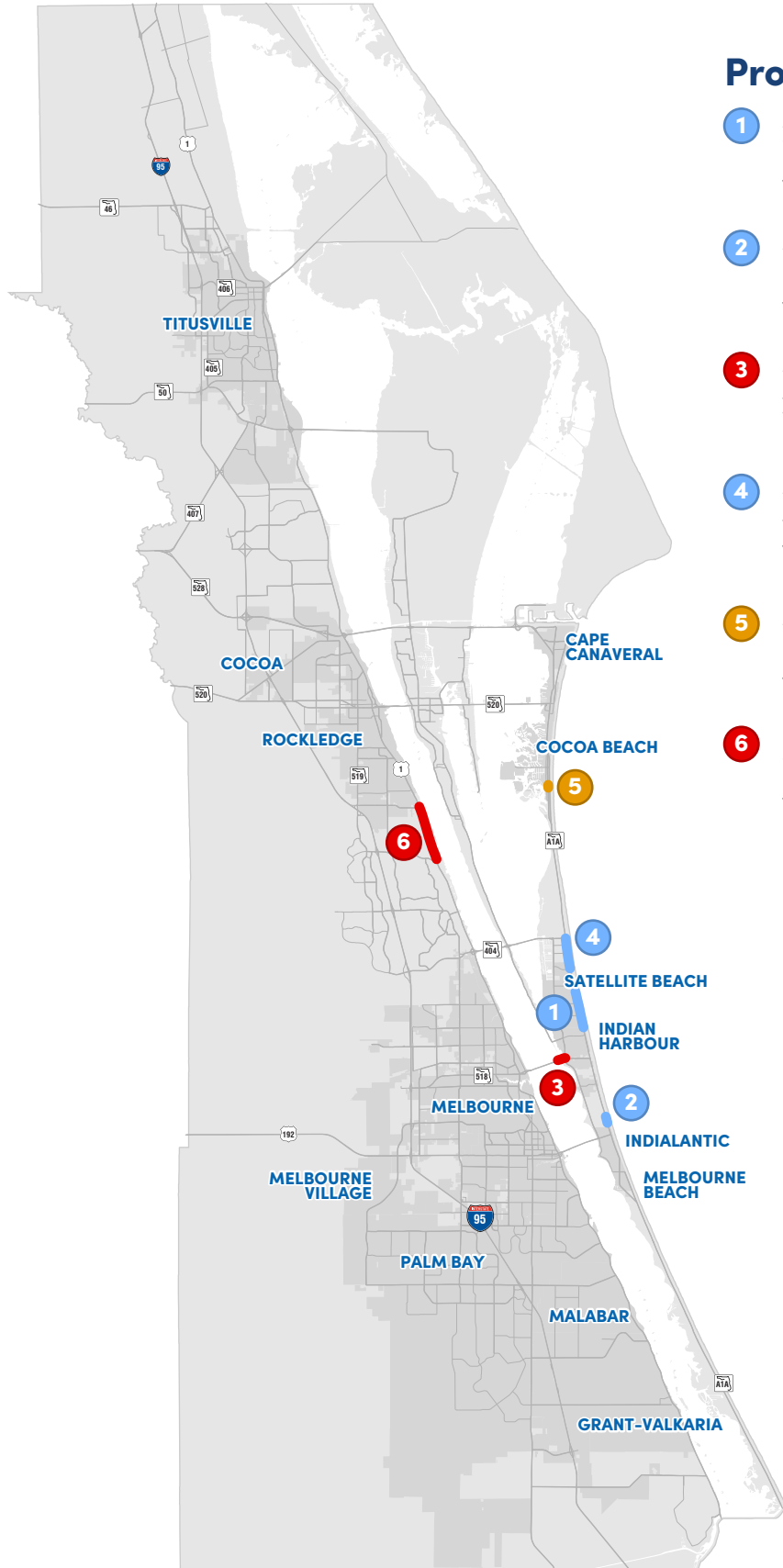
- 1 San Filippo Drive (443732-1)**  
Waco Blvd. to Malabar Rd.  
*Intelligent Transportation System (ITS) Infrastructure*
- 2 Emerson Drive (443733-1)**  
St. Johns Heritage Pkwy. to Minton Rd.  
*ITS Infrastructure*
- 3 SR A1A**  
Minuteman Cswy. to SR 401  
*ITS Infrastructure*
- 4 US 1**  
Camp Rd. to SR 406  
*ITS Infrastructure*
- 5 SR 50**  
SR 405 (South St.) to US 1  
*ITS Infrastructure*
- 6 Lake Washington Road**  
US 1 to Wickham Rd.  
*ITS Infrastructure*
- 7 ITS Operational Support (428930-1)**  
Not Mapped  
*Operational Support*

April 2026

#### Funded Project Phases

- █ Unfunded
- █ Planning
- █ PD&E
- █ Design
- █ Right of Way
- █ Construction





### Project Ranking FY 28-32

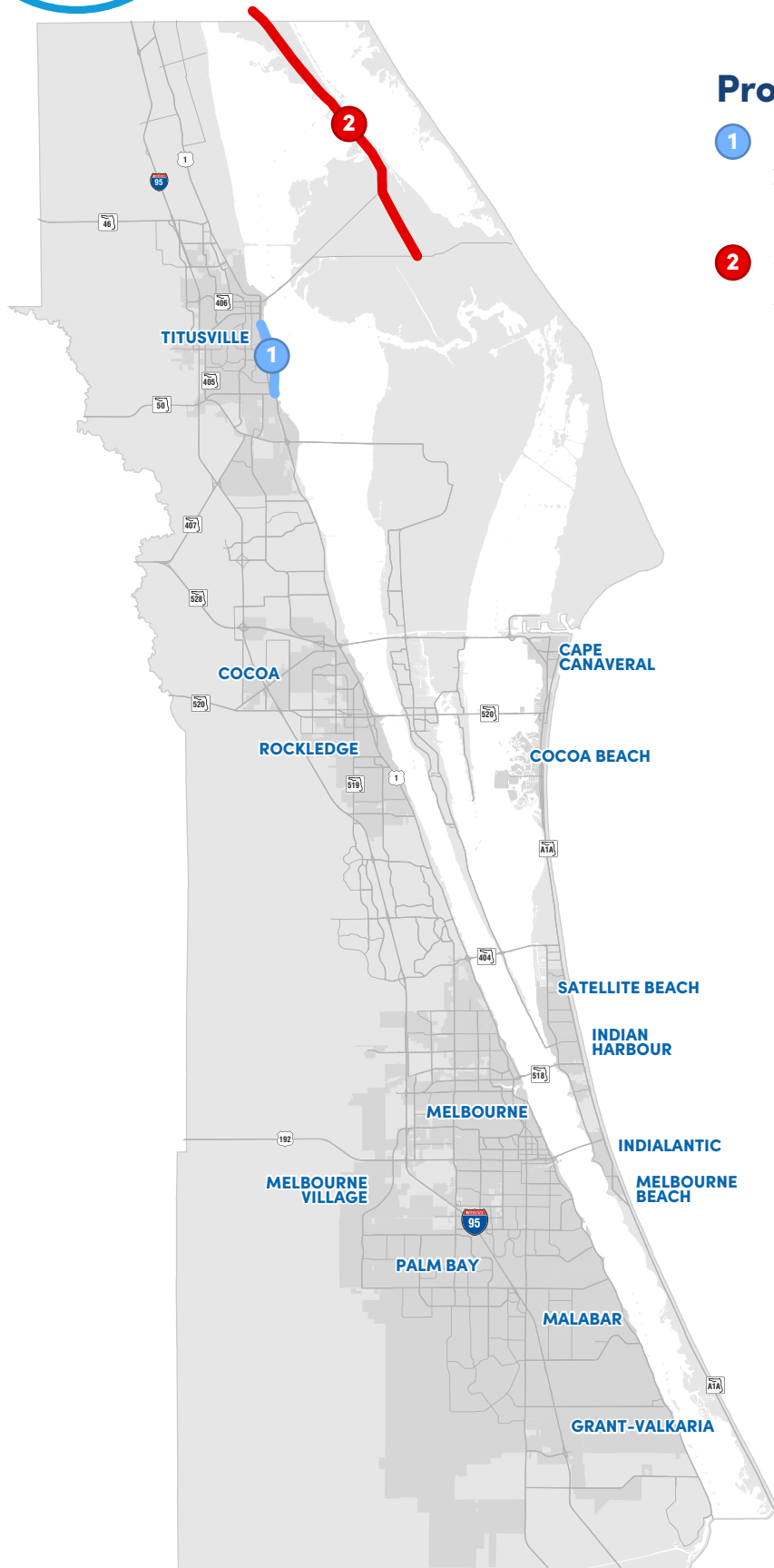
- 1** **SR A1A (447150-2)**  
Volunteer Way to Roosevelt Ave.  
*Sidewalk*
- 2** **SR A1A (447151-1)**  
Grosse Pointe Ave. to Flug Ave.  
*Sidewalk*
- 3** **SR 518 (Eau Gallie Blvd.) (443670-1)**  
SR 518 Bridge to Riverside Dr.  
*Trail*
- 4** **SR A1A (447150-1)**  
Shearwater Pkwy. to SR 404 (Pineda Cswy.)  
*Sidewalk*
- 5** **SR A1A (S Orlando Ave.) (441443-1)**  
7th St. S. to 6th St. S.  
*Sidewalk*
- 6** **US 1 (433604-1)**  
Viera Blvd. to Barnes Blvd.  
*Sidewalk*

April 2026

### Funded Project Phases

- █ Unfunded
- █ Planning
- █ PD&E
- █ Design
- █ Right of Way
- █ Construction





### Project Ranking FY 28-32

- 1** **US 1 - East Coast Greenway (447608-1)**  
SR 50 to Grace St.  
Trail
- 2** **Space Coast Trail (437093-1)**  
Playalinda Beach Rd. to US 1 (Volusia Co.)  
Trail

April 2026

### Funded Project Phases

- █ Unfunded
- █ Planning
- █ PD&E
- █ Design
- █ Right of Way
- █ Construction

Scale in Miles

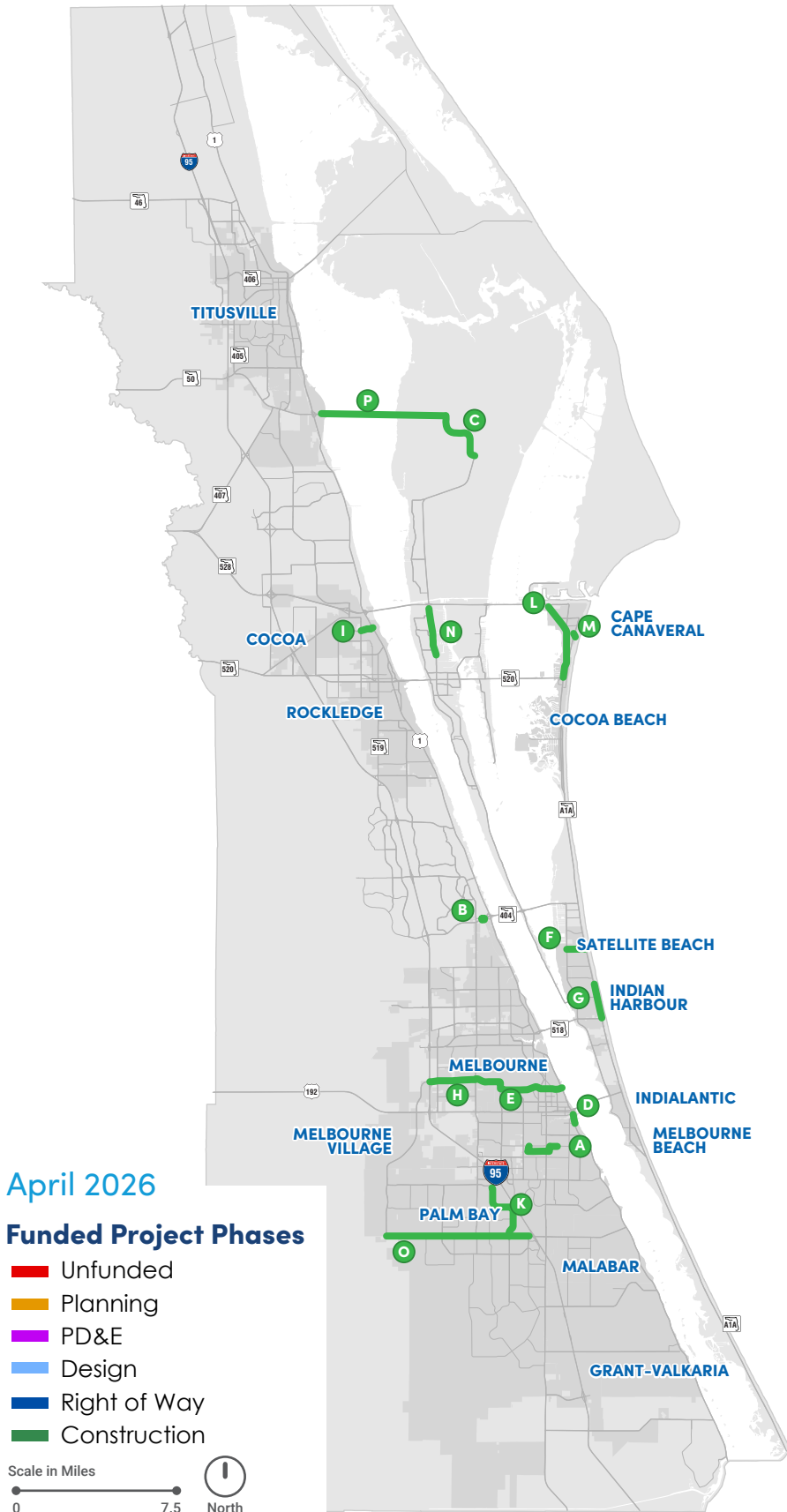






## Project Ranking FY 28-32

- A Melbourne SW Canal Trails (443620-1)**  
Along Eber, Pirate & Florida Ave.  
Trail - 2023
- B Traffic Management Center (441584-1)**  
SR 404 (Pineda Cswy.), W of Railroad  
Operations Center - 2024
- C Strategic Intermodal System (SIS):  
Space Commerce Way (INFRA)**  
SR 405 to Kennedy Pkwy.  
Widening - 2024
- D US 1 (Phase 1) (448793-1)**  
Crane Creek Bridge to WH Jackson St.  
Multi-modal Improvements - 2024
- E NASA Boulevard (445858-1)**  
Wickham Rd. to US 1  
Intelligent Transportation System  
(ITS) Infrastructure - 2024
- F Jackson Avenue (446675-1)**  
SR 513 to SR A1A  
Sidewalk - 2025
- G SR A1A (437939-1)**  
SR 518 to Volunteer Way  
Sidewalk - 2025
- H Ellis Road (426905-4)**  
I-95/John Rodes Blvd. to Wickham Rd.  
Widening - 2026
- I Michigan Avenue**  
Clearlake Rd. to US 1  
Trail - 2026
- J Rail Crossing Elimination Program**  
Not Mapped  
Safety Improvements - 2026
- K Emerson Drive**  
Malabar Rd. to Culver Dr.  
Safety Improvements - 2026
- L SR A1A (452688-1)**  
SR 520 to George King Blvd.  
Resurfacing/Pedestrian Improvements - 2027
- M SR A1A (430202-5)**  
International Dr. to Long Point Rd.  
Intersection/Sidewalk - 2027
- N SR 3 (Courtenay Parkway) (453311-1)**  
Cataline Isle Dr. to Venetian Way  
Access Management/Sidewalks - 2027
- O Malabar Road (443731-2)**  
St. Johns Heritage Pkwy. to San Filippo Dr.  
ITS Infrastructure - 2029
- P Cape Canaveral Spaceport ITS (440424-5)**  
Indian River Bridge to Space Commerce Way  
ITS Infrastructure - 2031
- Q County Bridges**  
Not Mapped  
Bridge Replacements



April 2026

### Funded Project Phases

- █ Unfunded
- █ Planning
- █ PD&E
- █ Design
- █ Right of Way
- █ Construction

Scale in Miles

