
























+/- 142 miles to Savannah, GA

East Coast  
  
**East Coast Greenway®**  
**Florida**  
 Spine: 581 miles  
 April 2008

- Key to Segments**
- SPINE**
- 1 Amelia Island sidepaths
  - 2 Timucuan Trails
  - 3 Timucuan Trails to Mayport Ferry
  - 4 Mayport Ferry
  - 5 St. John's River to Duval / St. John's County boundary
  - 6 St. John's County
  - 7 River to the Sea Trail
  - 8a northern Volusia County sidepaths
  - 8b Ponce de Leon Inlet water taxi
  - 8c New Smyrna Beach to Edgewater
  - 9a E Central FL Regional Rail-Trail: Edgewater spur (Volusia Co.)
  - 9b Edgewater to Titusville Rail-Trail: Brevard County section
  - 10 Brevard County sidepaths
  - 11 Indian River County sidepath (SR A1A)
  - 12 St. Lucie County sidepaths
  - 13 Savannas State Park Trail
  - 14 Martin County sidepath
  - 15 Jonathan Dickenson State Park path
  - 16 Northern Palm Beach County
  - 17 C-18 Canal Trail
  - 18 Palm Beach Co. sidepaths
  - 19 Flagler Drive Trail
  - 20 Southern Palm Beach County sidepath
  - 21 Northern Broward County sidepaths
  - 22 Hollywood Broadwalk
  - 23 Southern Broward County sidepaths
  - 24 Northern Miami-Dade County sidepaths
  - 25 Miami Beach boardwalk
  - 26 Lincoln Road
  - 27 Lincoln Rd to Miami
  - 28 Miami Bay Walk
  - 29 Miami River Greenway
  - 30 M Path
  - 31 Homestead to Key Largo
  - 32 Overseas Heritage Trail
- ST. JOHNS RIVER-TO-THE-SEA LOOP**
- 33 SR 207 Rail-Trail and Rail-With-Trail
  - 34 Rts 207 & 17 sidepath
  - 35 Rts 17 & 3 sidepath
  - 36 Spring to Spring Trail
  - 37 East Central FL Regional Rail-Trail

**Legend:**

	Trail Complete		OTHER ECG ROUTES:
	Trail in Development		
	Trail Route in Public Control		
	Trail Route Identified		
	Gap Area (trail route sought)		

 ECG on-road routing  
 ECG segment delineator  
 Significant linking trail  
 Amtrak rail and station  
 Interstate highway  
 State and US highways  
 Urban area  
 Protected open space

